






KEY

	EXISTING WOODLAND AND TREES
	PROPOSED HABITAT ENHANCEMENT AND PLANTING
	EXTENT OF PROPOSED HIGHWAY WORKS
	EXISTING WATERBODIES
	PROPOSED DCO APPLICATION BOUNDARY

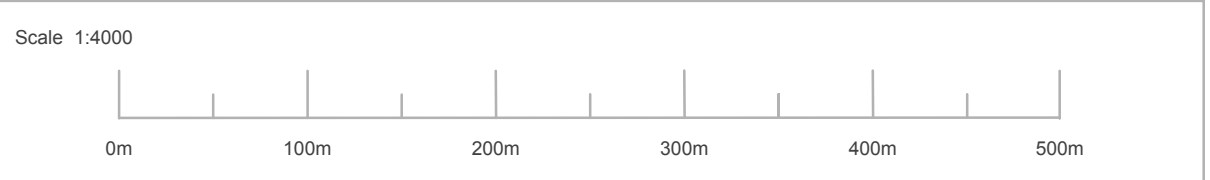
NOTES

THIS IS A PRELIMINARY DESIGN AND WILL DEVELOP AS A RESULT OF THE CONSULTATION AND ONGOING DESIGN WORK.

NOISE AND AIR QUALITY ASSESSMENT IS ONGOING AND ENVIRONMENTAL BARRIERS WILL BE PROVIDED AS REQUIRED BY THIS ASSESSMENT.

THE DEVELOPMENT CONSENT ORDER BOUNDARY (IDENTIFIED WITH A RED LINE) SHOWS THE LIMIT OF ALL LAND TO BE ACQUIRED OR USED (BOTH PERMANENTLY AND TEMPORARILY) FOR THE PURPOSES OF CONSTRUCTION, OPERATION MITIGATION / COMPENSATION AND MAINTENANCE OF THE SCHEME.

IN ADDITION TO IMPROVED CROSSINGS OVER THE A3 AND M25 OUR SCHEME INCLUDES AN IMPROVED NON-MOTORISED USER ROUTE BETWEEN OCKHAM AND PAINSHILL INTERCHANGES



This map is based on Ordnance Survey material with the permission of Ordnance Survey on behalf of the Controller of Her Majesty's Stationery Office. © Crown copyright. Unauthorised reproduction infringes Crown copyright and may lead to prosecution or civil proceedings. Highways England 10018928, 2018.

SCHEME LAYOUT PLAN - M25 JUNCTION 10/A3 WISLEY INTERCHANGE SCHEME (EAST)